



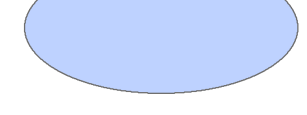





-  Roads to Remain Open
-  Gateway Boundary
-  Redevelopment Boundary
-  North County Regional Park
-  Florida Power & Light Owned Property
-  Properties Acquired
-  Privately Held Lots



1,000  
Feet

# MURDOCK VILLAGE Public Access



This map is a representation of compiled public information. It is believed to be an accurate and true depiction for the stated purpose, but Charlotte County and its employees make no guaranties, implied or otherwise, as to the accuracy or completeness. We therefore do not accept any responsibilities as to it's use. This is not a survey, nor is it to be used for design. No part of this map may be reproduced or transmitted by any means without the expressed written permission of the Charlotte County G.I.S. department.  
© Copyright 2006 Port Charlotte, FL by Charlotte County G.I.S.  
Created by catlinb on 9/4/2007